

# PERWINNES MOSS

Magnetic North 2016

Visit the triangle (Start) to start the clock on the MapRun app, then the circles (controls) in order and finally the double circle (Finish) to stop the clock.

Perwinnes Moss MapRun			
Easy	1.9 km		
▷		×	
1	30	/	∕
2	31	/	∕
3	32	□	└
4	33	/	∕
5	34	/	×
6	35	↗	┌
7	36	/	×
8	37	□	┐
9	38	⊗	○
○	275 m		⊙

www.condes.net 10.1.1 Grampian Orienteers



www.grampoc.com

GRAMPIAN ORIENTEERS



**Scale: 1 : 5,000**  
**Contour Interval: 5 metres**

Access to the land shown on this map is covered by the principles set out in the Scottish Outdoor Access Code. For further information see [www.outdooraccess-scotland.com](http://www.outdooraccess-scotland.com)

Grid Reference: NJ 933117  
Survey and Cartography: O Chepelin

- ||||| Out of Bounds
- ↑ Fodder Trough
- × Picnic Bench, Seat
- Distinct Tree
- † Pet Grave

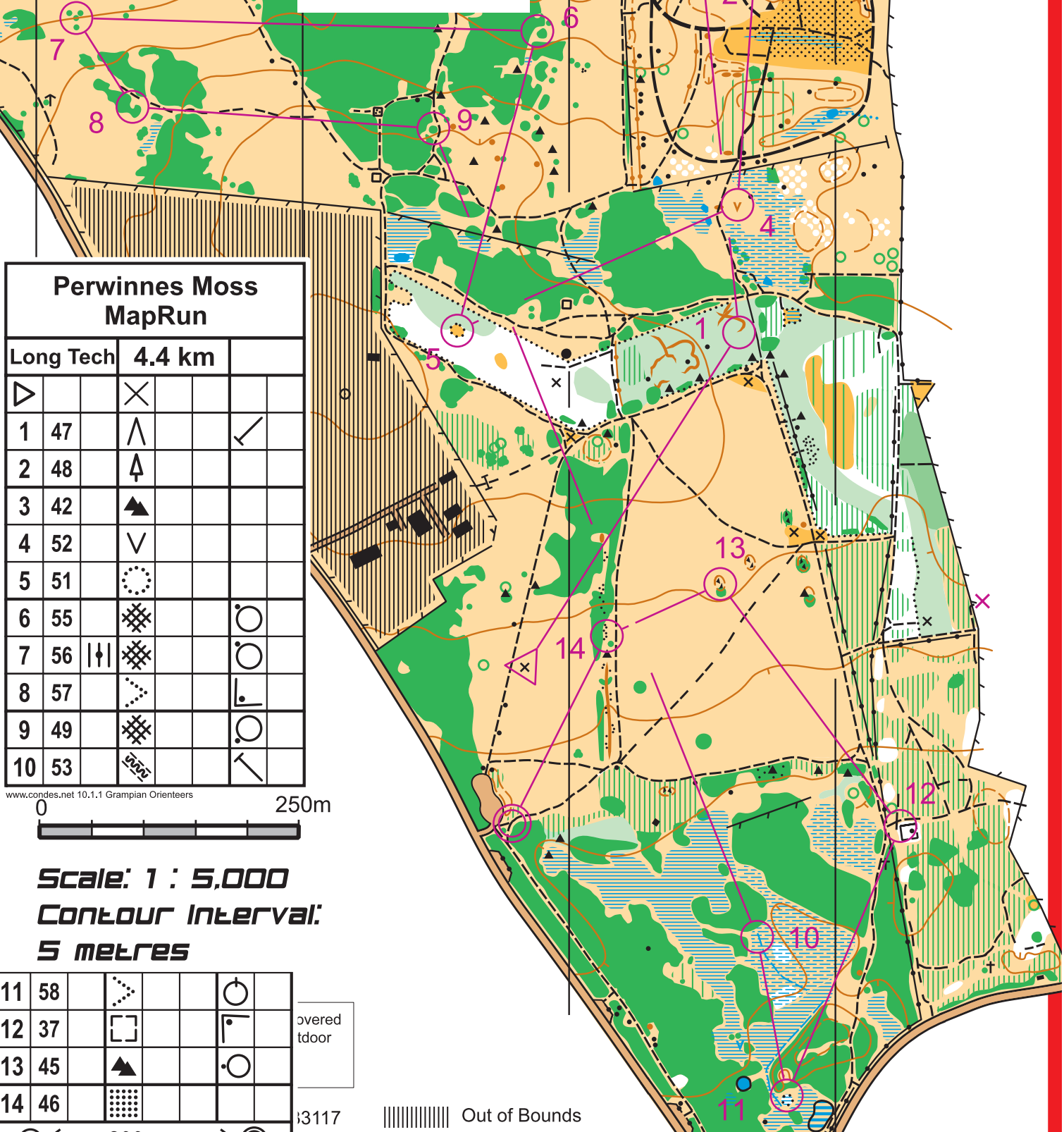
<https://grampoc.com/maprun/> has instructions on downloading the MapRun and MapRunF apps and how to find and download the course.

Parking is normally in small car park off the Scotstown Road leading north from Bridge of Don, but if this is closed park on Dubford Rise and use the footpath to enter the area from the east side (marked with X).

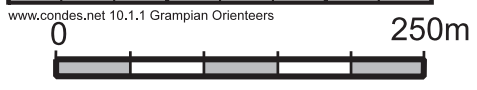
# PERWINNES MOSS

Magnetic North 2016

Visit the triangle (Start) to start the clock on the MapRun app, then the circles (controls) in order and finally the double circle (Finish) to stop the clock.



Perwinnes Moss MapRun			
Long Tech	4.4 km		
▷		×	
1	47	∧	✓
2	48	↑	
3	42	▲	
4	52	∨	
5	51	⊙	
6	55	⊗	○
7	56	↑	○
8	57	⋯	└
9	49	⊗	○
10	53	⊗	↖



**Scale: 1 : 5,000**  
**Contour Interval: 5 metres**

11	58	⋯		○	
12	37	□		└	covered door
13	45	▲		○	
14	46	⊗			

www.condes.net 10.1.1 Grampian Orienteers

○ < 200 m > ○ pelin

- ||||| Out of Bounds
- ↑ Fodder Trough
- × Picnic Bench, Seat
- Distinct Tree
- † Pet Grave

Parking is normally in small car park off the Scotstown Road leading north from Bridge of Don, but if this is closed park on Dubford Rise and use the footpath to enter the area from the east side (marked with X).

# PERWINNES MOSS

Magnetic North 2016

Visit the triangle (Start) to start the clock on the MapRun app, then the circles (controls) in order and finally the double circle (Finish) to stop the clock.

Perwinnes Moss MapRun			
Medium	2.8 km		
▷		×	
1	39	↗	↑
2	40	■	○
3	32	□	└
4	41	▲	
5	42	▲	
6	43	▷	○
7	33	└	└
8	44	○	
9	37	□	└
10	45	▲	○
11	46	■	
○	200 m		○

www.condes.net 10.1.1 Grampian Orienteers



www.grampoc.com

GRAMPIAN ORIENTEERS



Scale: 1 : 5,000  
Contour Interval:  
5 metres

Access to the land shown on this map is covered by the principles set out in the Scottish Outdoor Access Code. For further information see [www.outdooraccess-scotland.com](http://www.outdooraccess-scotland.com)

Grid Reference: NJ 933117  
Survey and Cartography: O Chepelin

- ||||| Out of Bounds
- ↑ Fodder Trough
- × Picnic Bench, Seat
- Distinct Tree
- † Pet Grave



<https://grampoc.com/maprun/> has instructions on downloading the MapRun and MapRunF apps and how to find and download the course.

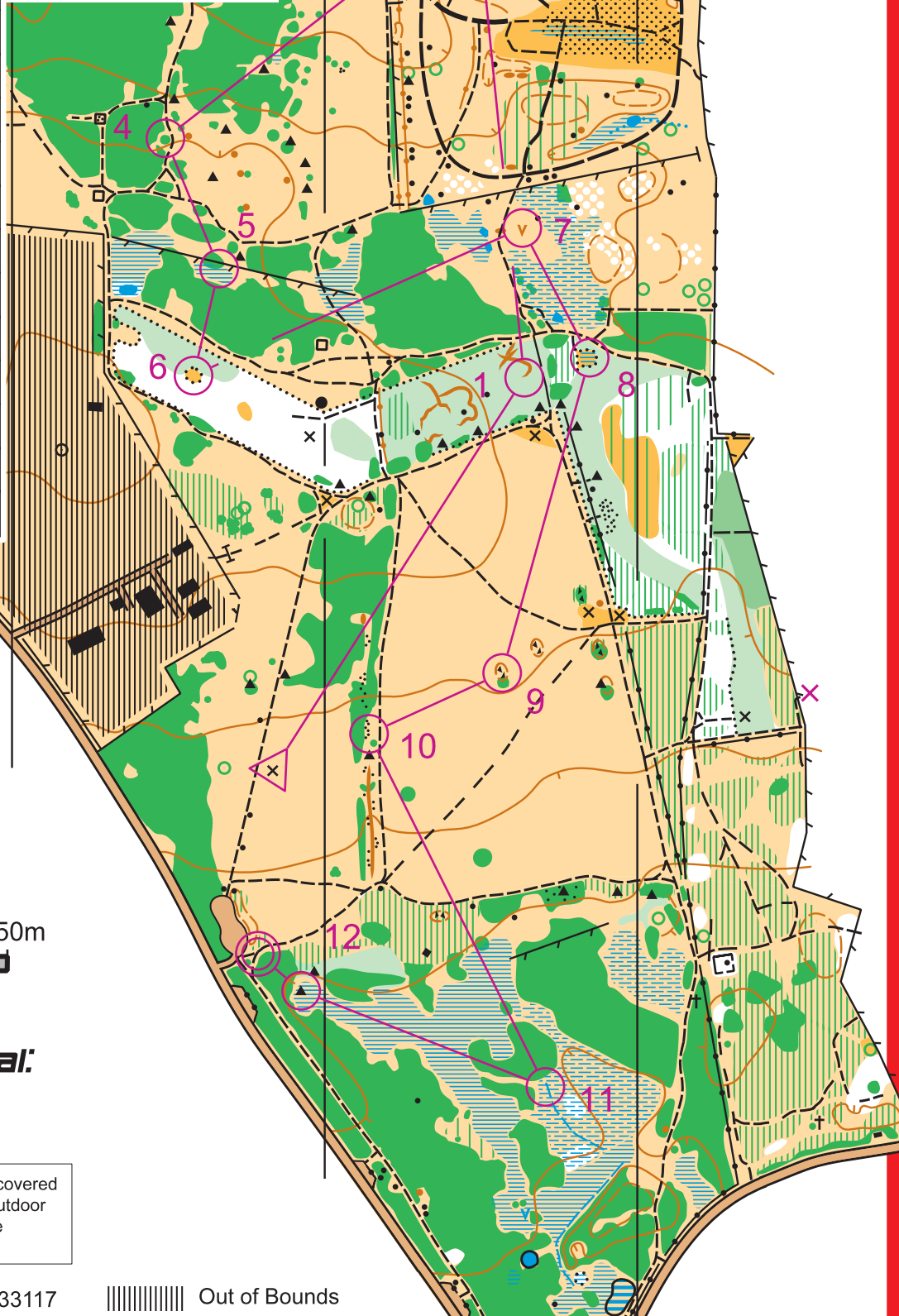
Parking is normally in small car park off the Scotstown Road leading north from Bridge of Don, but if this is closed park on Dubford Rise and use the footpath to enter the area from the east side (marked with X).

# PERWINNES MOSS

Magnetic North 2016

Perwinnes Moss MapRun			
Short Tech	2.6 km		
▷	×		✓
1 47	∧		
2 48	↑		
3 41	▲		
4 49	⊗		○
5 50	⊗		○
6 51	⊙		
7 52	∨		
8 44	⊙		
9 45	▲		○
10 46	⊗		
11 53	⊗		⊗
12 54	▲		
○	<	45 m	>

Visit the triangle (Start) to start the clock on the MapRun app, then the circles (controls) in order and finally the double circle (Finish) to stop the clock.



www.condes.net 10.1.1 Gramplan Orienteers



www.grampoc.com

GRAMPIAN ORIENTEERS



Scale: 1 : 5,000  
Contour Interval:  
5 metres

Access to the land shown on this map is covered by the principles set out in the Scottish Outdoor Access Code. For further information see [www.outdooraccess-scotland.com](http://www.outdooraccess-scotland.com)

Grid Reference: NJ 933117  
Survey and Cartography: O Chepelin

- ||||| Out of Bounds
- ↑ Fodder Trough
- × Picnic Bench, Seat
- Distinct Tree
- † Pet Grave

<https://grampoc.com/maprun/> has instructions on downloading the MapRun and MapRunF apps and how to find and download the course.

Parking is normally in small car park off the Scotstown Road leading north from Bridge of Don, but if this is closed park on Dubford Rise and use the footpath to enter the area from the east side (marked with X).